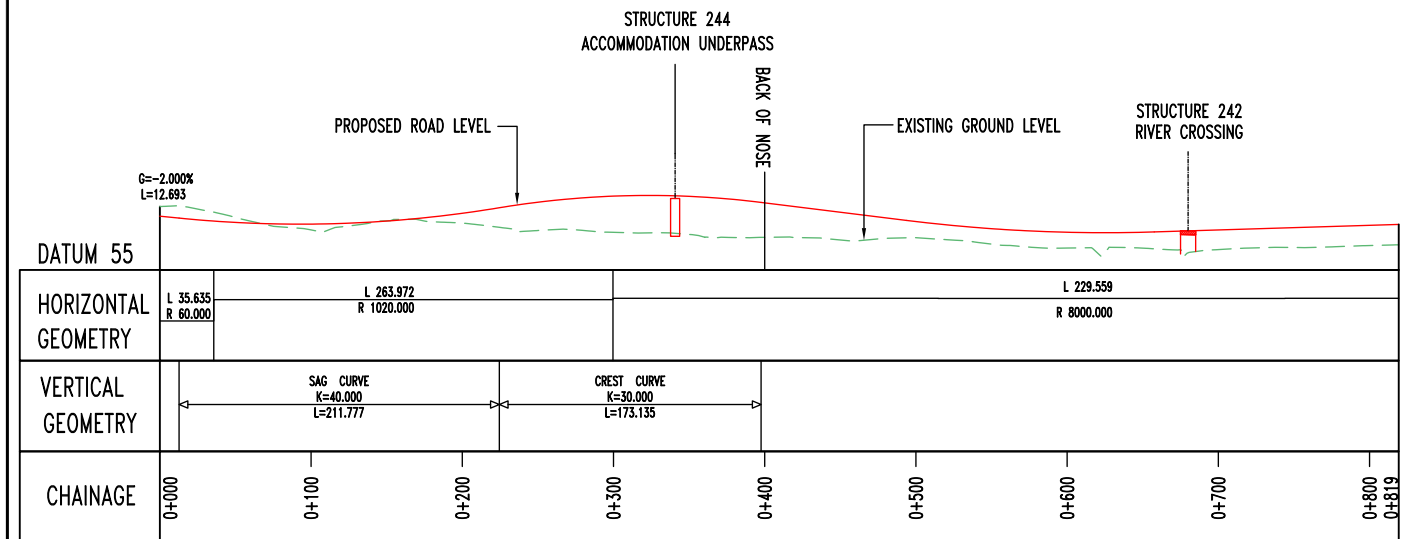
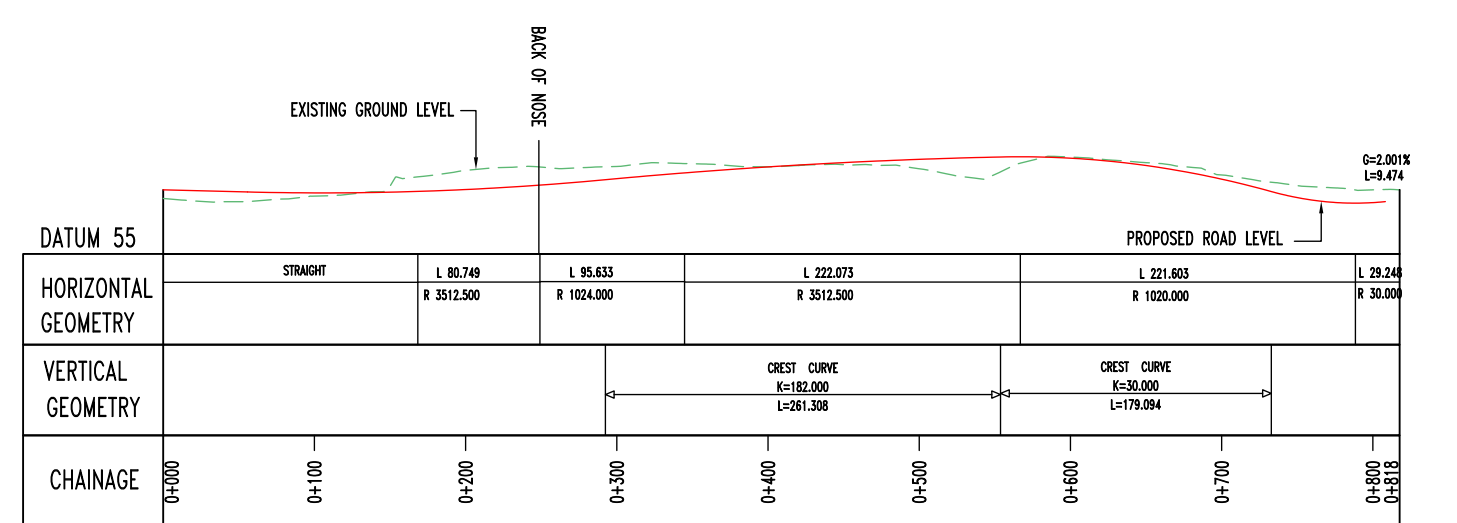


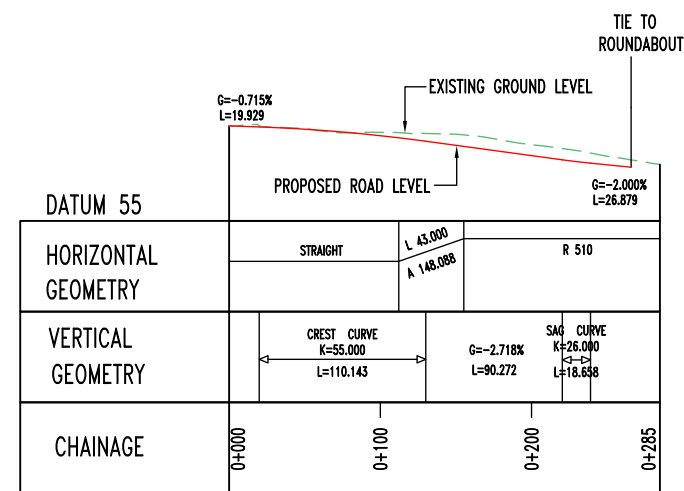
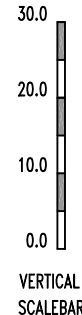
NORTHBOUND DIVERGE



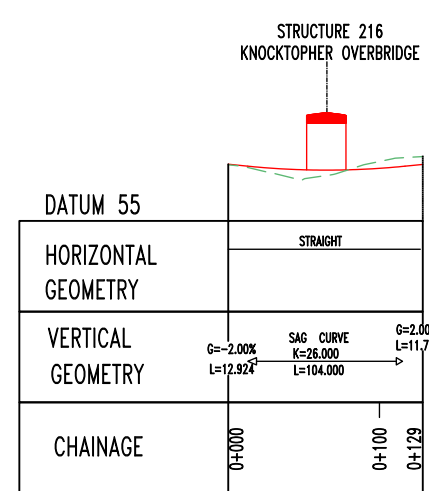
NORTHBOUND MERGE



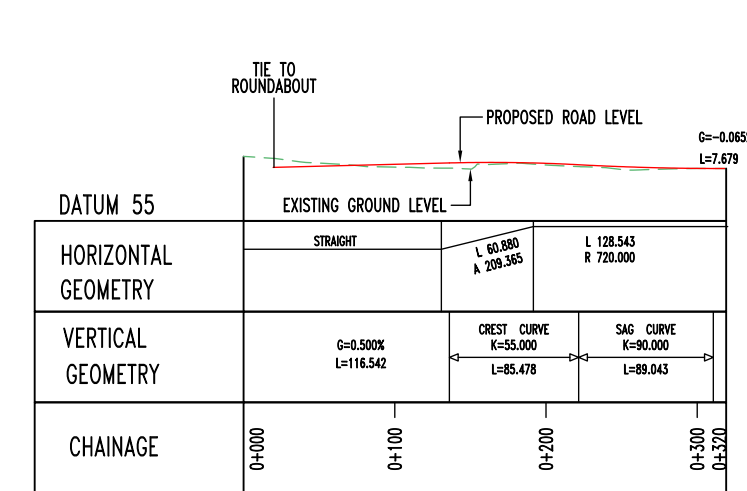
SOUTHBOUND MERGE



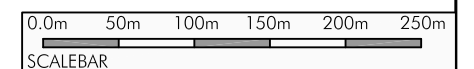
R699 WEST



R699 LINK



R699 EAST



© Based on Ordnance Survey of Ireland Map, Licence No. Kilkenny / CCMA / 03 / 07



Job Title:
**N9/N10 KILCULLEN TO WATERFORD SCHEME
WATERFORD TO POWERSTOWN**

Figure Title:
**KNOCKTOPHER JUNCTION
VERTICAL PROFILES**

Figure No:	4.128	Rev:	0
ARUP Drawing No:	C4254	ARUP Job No.:	D2560-10
Scale:	AS SHOWN	Date:	JAN '05