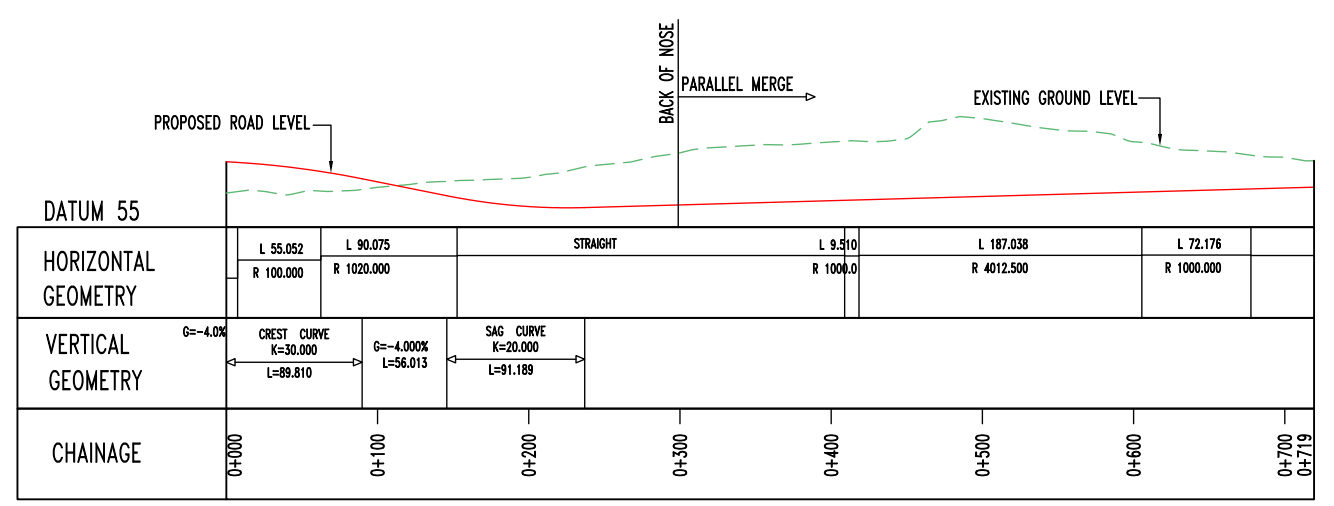
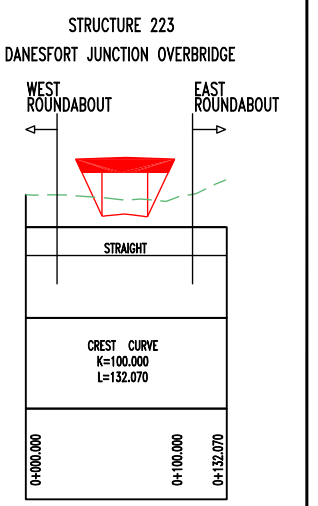


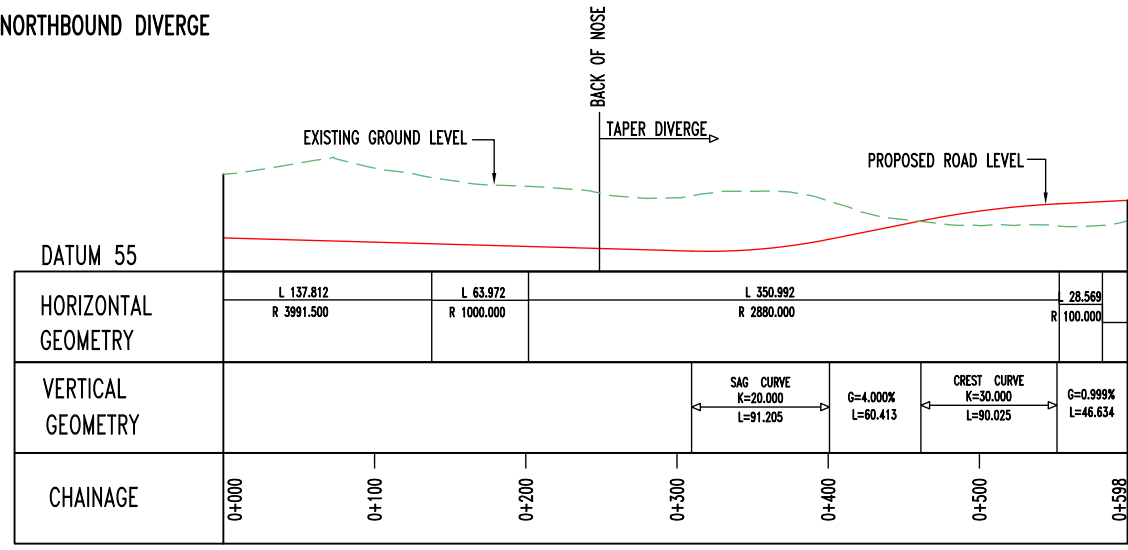
NORTHBOUND DIVERGE



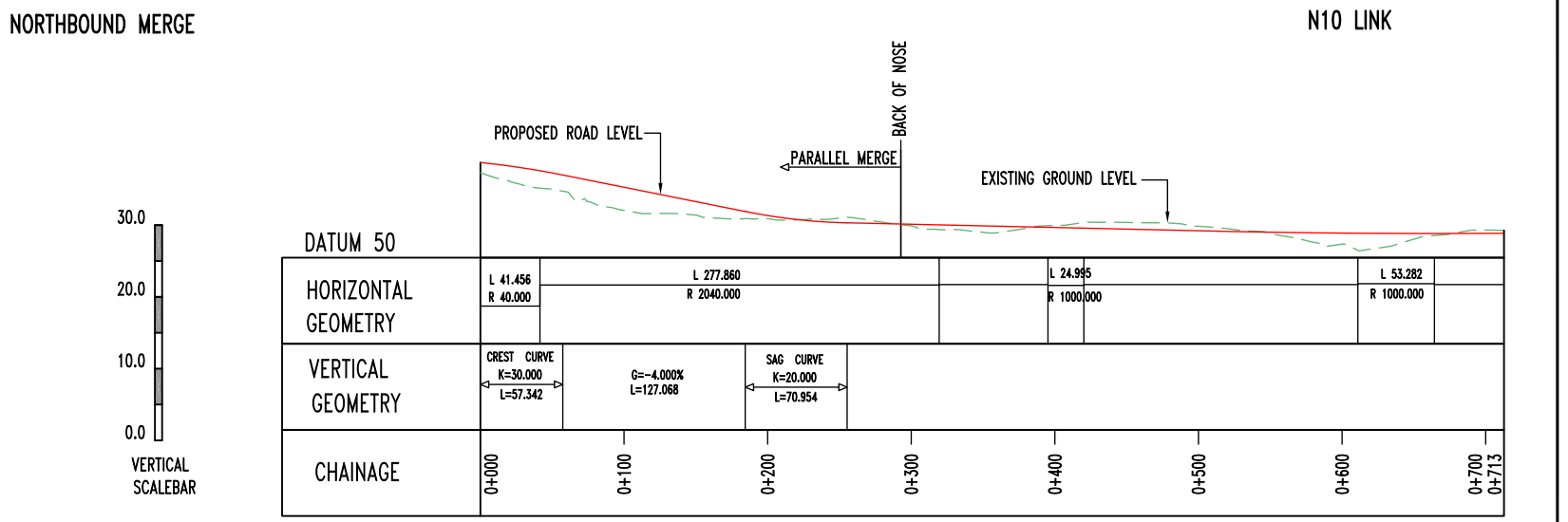
NORTHBOUND MERGE



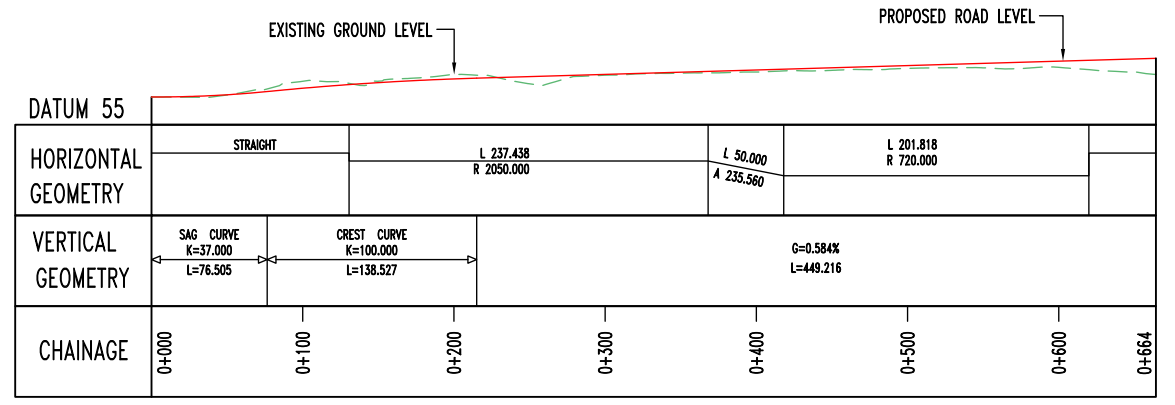
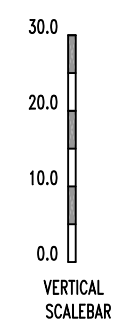
N10 LINK



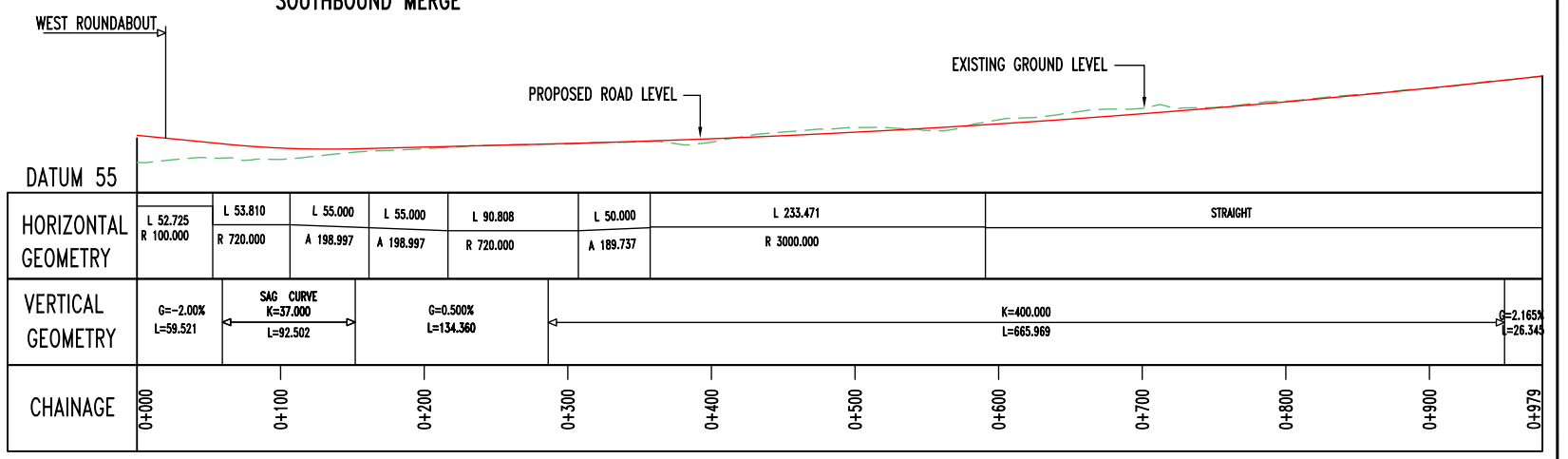
SOUTHBOUND DIVERGE



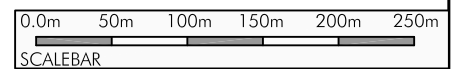
SOUTHBOUND MERGE



N10 SOUTH TIE-IN



N10 NORTH TIE-IN



© Based on Ordnance Survey of Ireland Map, Licence No. Kilkenny / CCMA / 03 / 07



Job Title:  
**N9/N10 KILCULLEN TO WATERFORD SCHEME  
WATERFORD TO POWERSTOWN**

Figure Title:  
**DANESFORT JUNCTION  
VERTICAL PROFILES**

Figure No:	<b>4.130</b>	Rev:	<b>0</b>
ARUP Drawing No:	<b>C4256</b>	ARUP Job No.:	<b>D2560-10</b>
Scale:	<b>AS SHOWN</b>	Date:	<b>JAN '05</b>