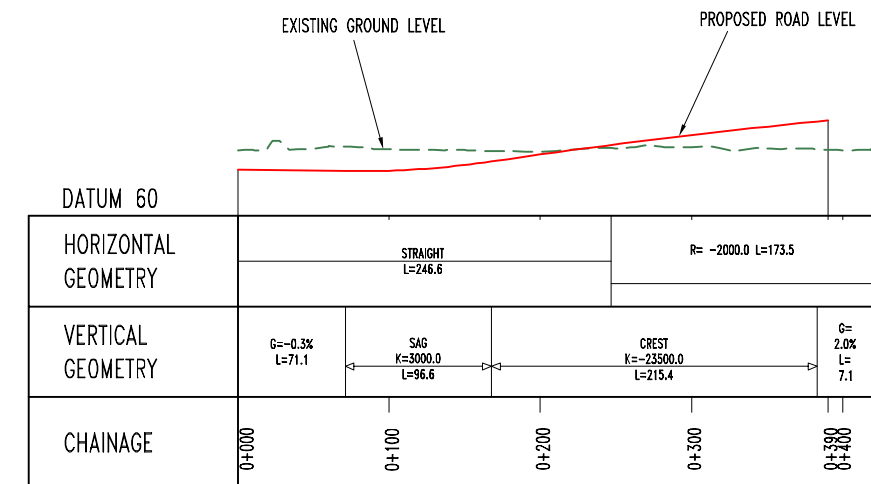
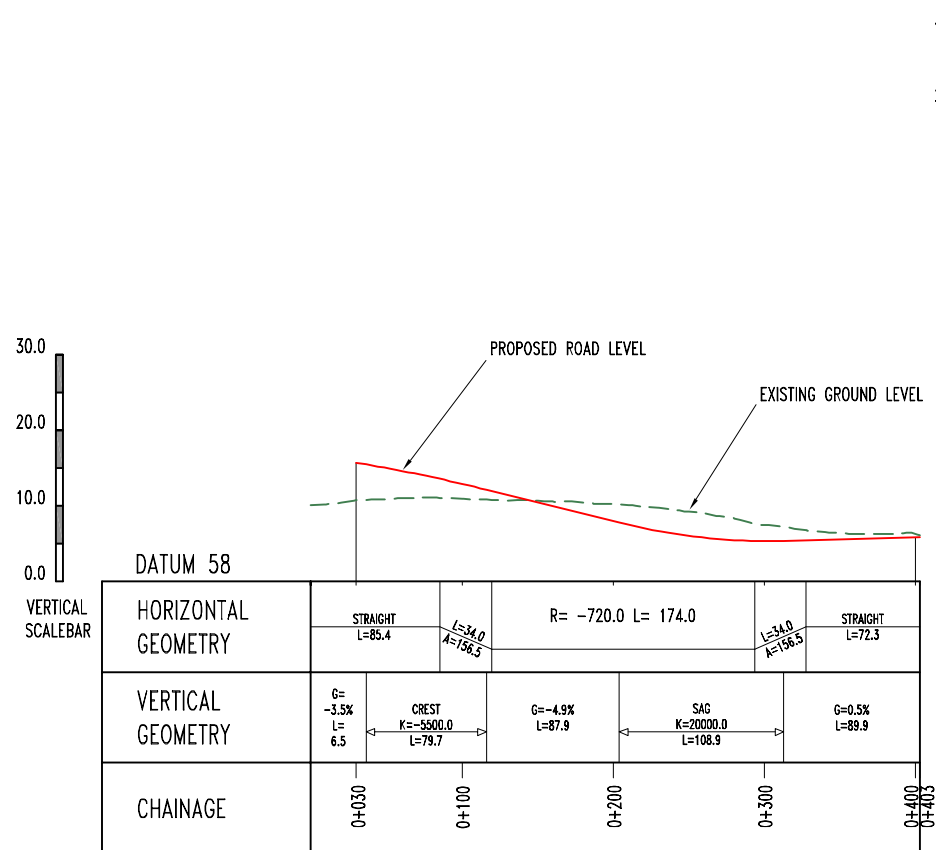


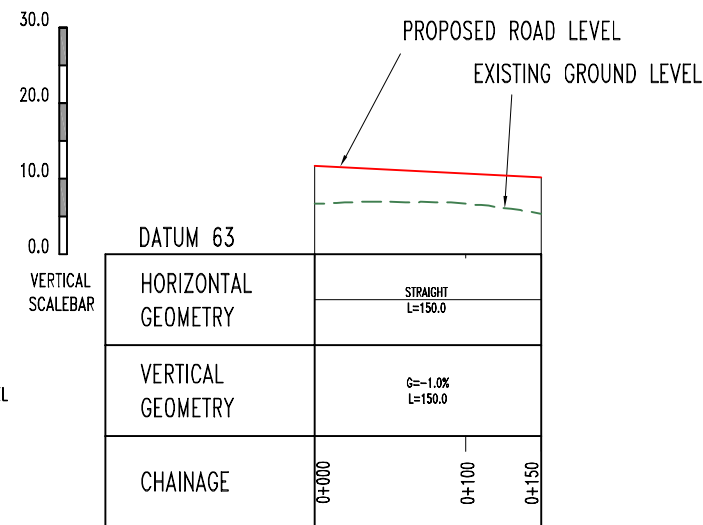
NORTHBOUND MERGE SLIP ROAD 6-1



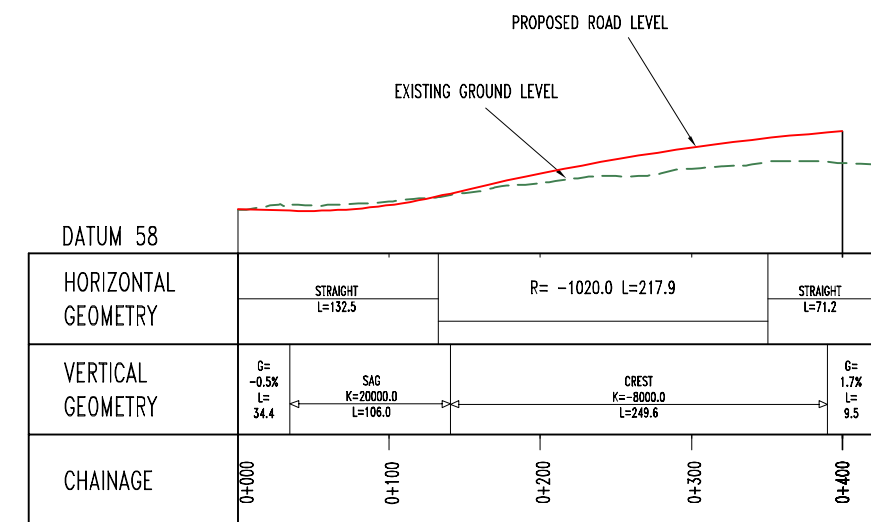
SOUTHBOUND DIVERGE SLIP ROAD 6-2



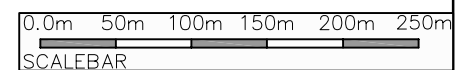
SOUTHBOUND MERGE SLIP ROAD 6-3



JUNCTION 6 INTERCHANGE LINK



NORTHBOUND DIVERGE SLIP ROAD 6-4



Based on Ordnance Survey of Ireland Map, Licence No. Kilkenny / CCMA / 03 / 07



Roughan & O'Donovan
FABER MAUNSELL

ARUP

Job Title:
**N9/N10 KILCULLEN TO WATERFORD SCHEME
WATERFORD TO POWERSTOWN**

Figure Title:
**JORDANSTOWN JUNCTION
VERTICAL PROFILES**

Figure No:	4.134	Rev:	0
RODFM Drawing No:	4.119	RODFM Job No:	02.176
Scale:	1:5,000	Date:	JAN '05