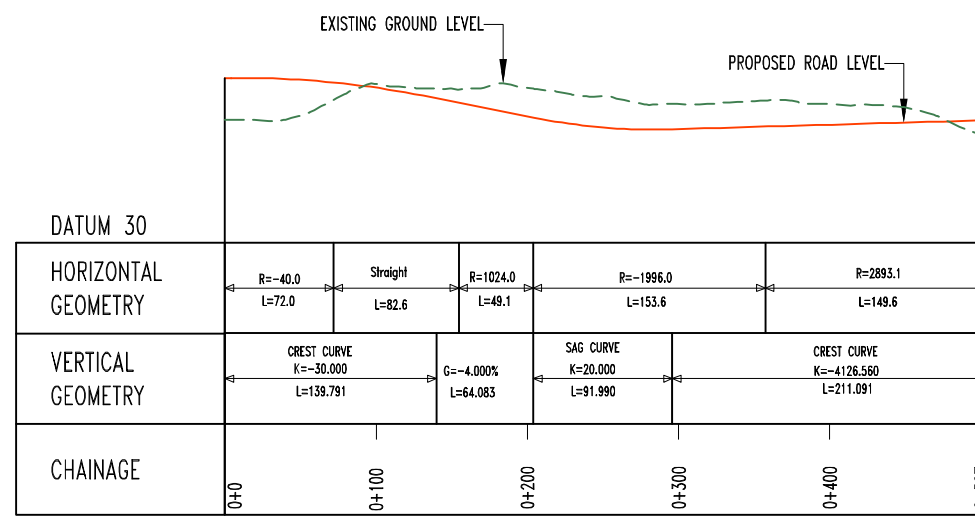
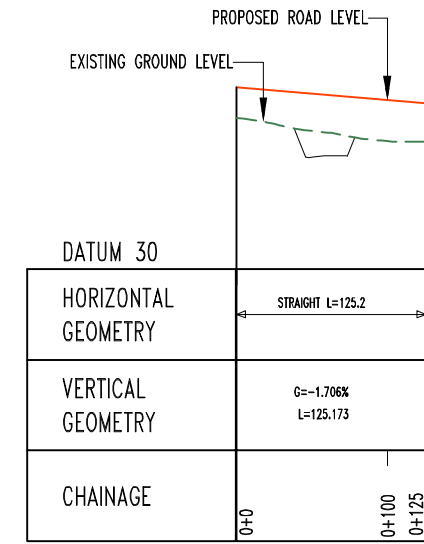


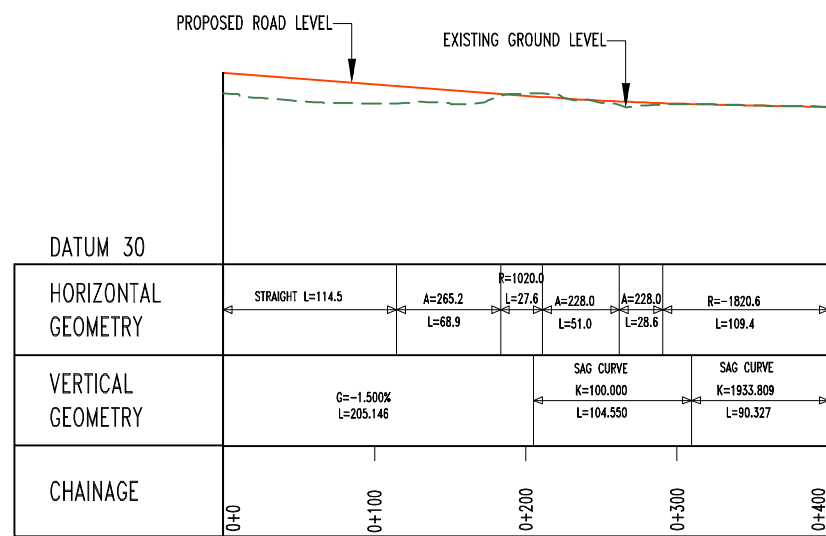
SLIP ROAD 5-3



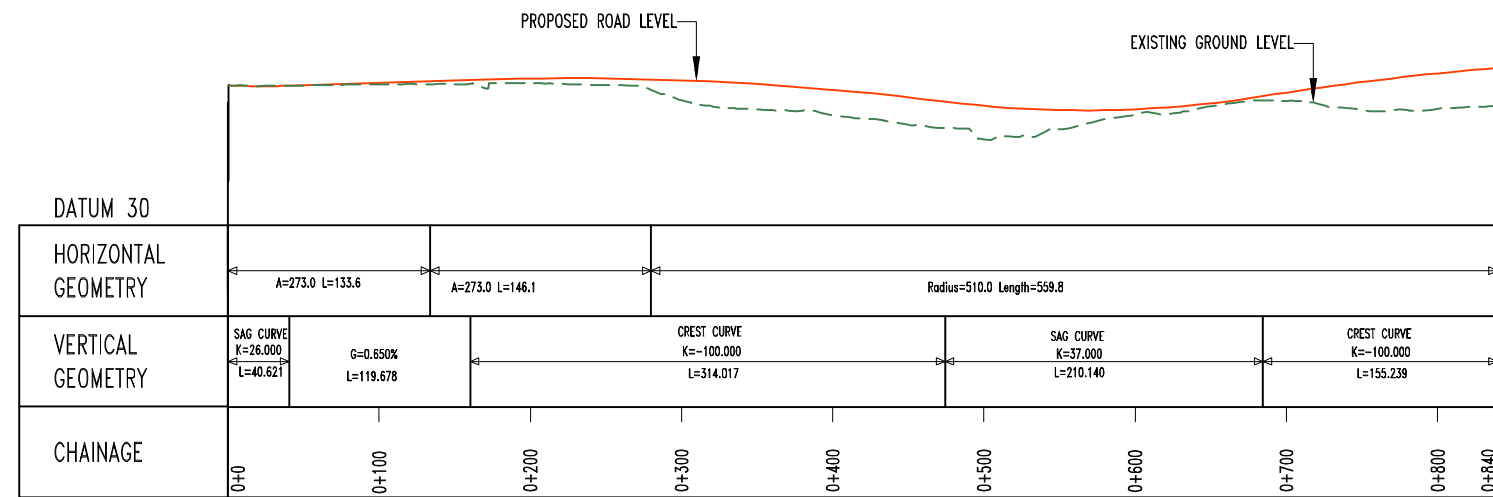
SLIP ROAD 5-4



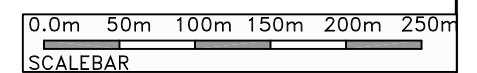
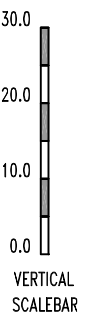
ROUNDABOUT LINK



REALIGNED NATIONAL ROAD N9 (NORTH)



REALIGNED NATIONAL ROAD N9 (SOUTH)



© Based on Ordnance Survey of Ireland Map, Licence No. Kilkenny / CCMA / 03 / 07



Roughan & O'Donovan
FABER MAUNSELL

ARUP

Job Title:

N9/N10 KILCULLEN TO WATERFORD SCHEME
WATERFORD TO POWERSTOWN

Figure Title:

POWERSTOWN JUNCTION
VERTICAL PROFILES

Figure No:	4.136	Rev:	0
RODFM Drawing No:	4.136	RODFM Job No:	02.176
Scale:	1:5,000	Date:	JAN '05